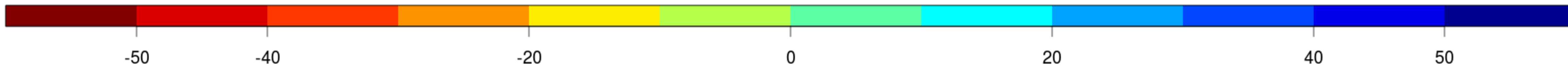
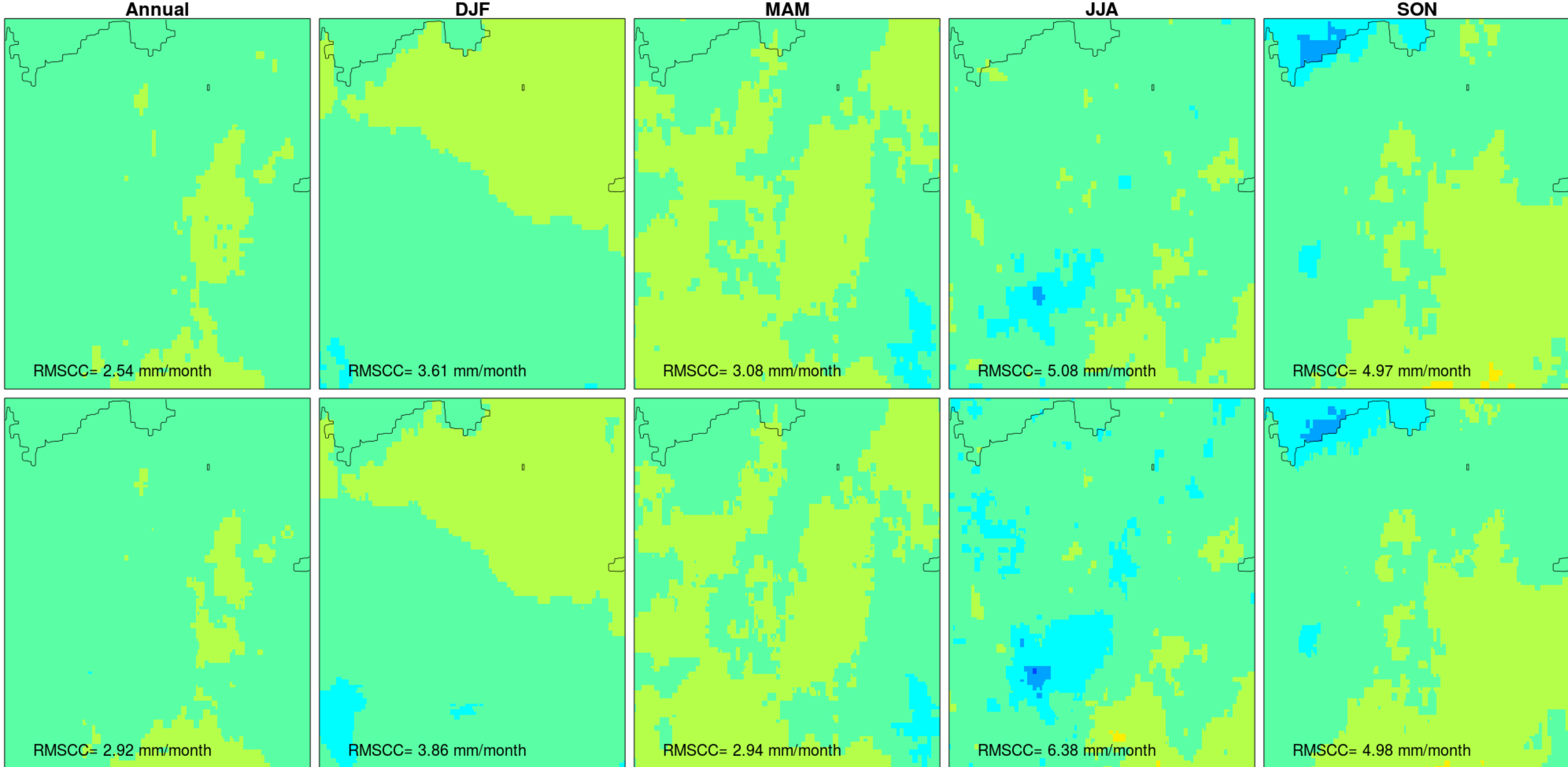


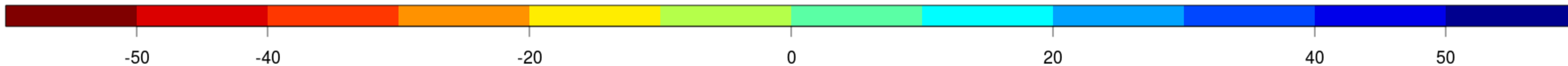
Precipitation change (2071-2100 w.r.t. 1971-2000) [mm/month] | Top: Raw | Bottom: Bias-corrected (METNO-QMAP-ChasePIObs-1951-2013)



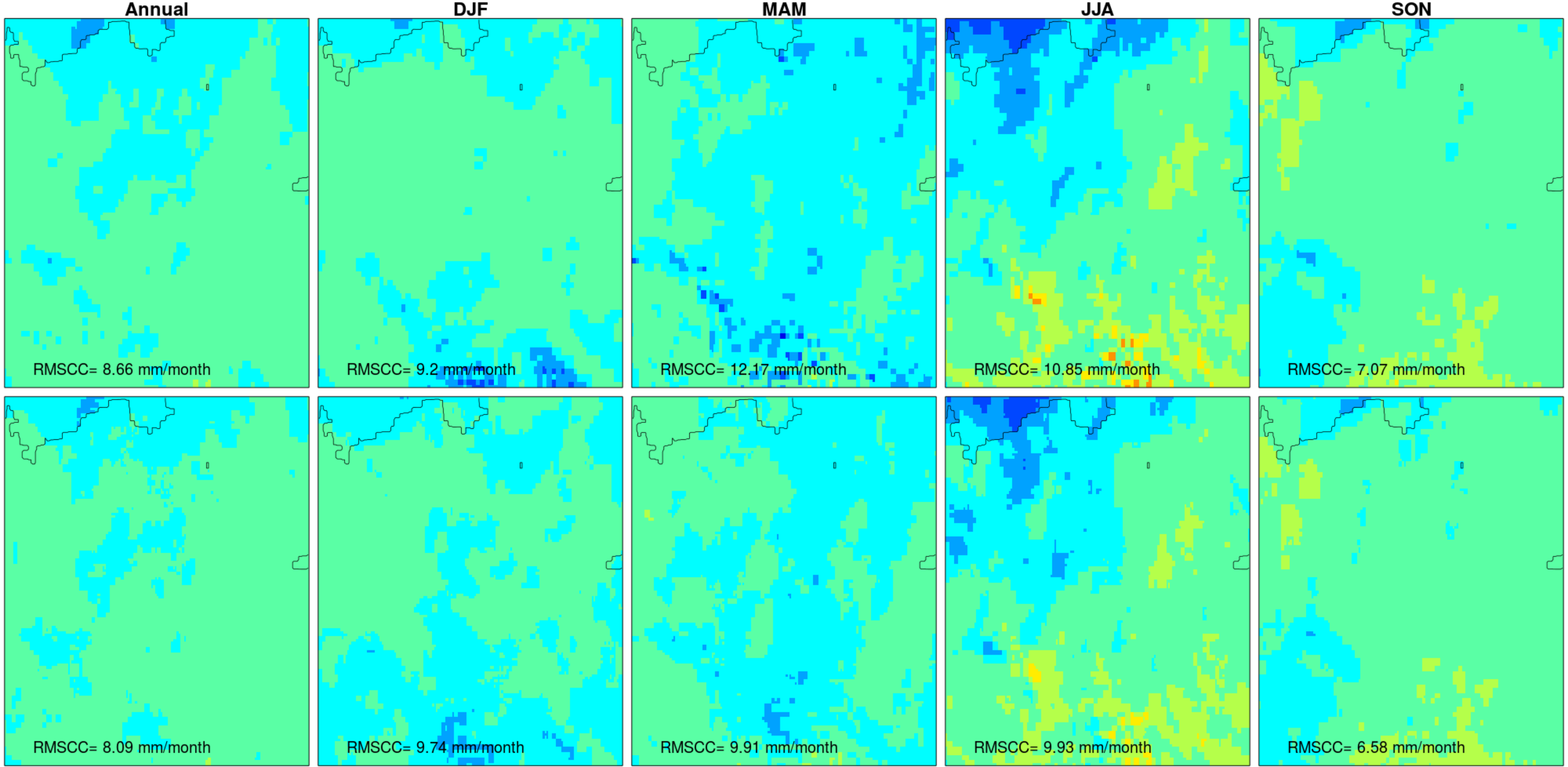
CLMcom-CCLM4-8-17 driven by CNRM-CERFACS-CNRM-CM5_historical_r1i1p1



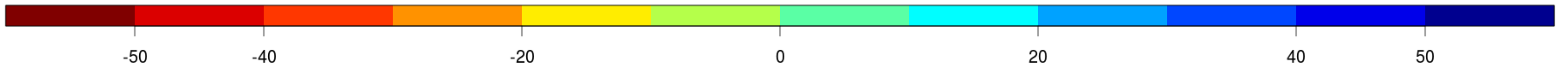
Precipitation change (2021-2050 w.r.t. 1971-2000) [mm/month] | Top: Raw | Bottom: Bias-corrected (METNO-QMAP-ChasePIObs-1951-2013)



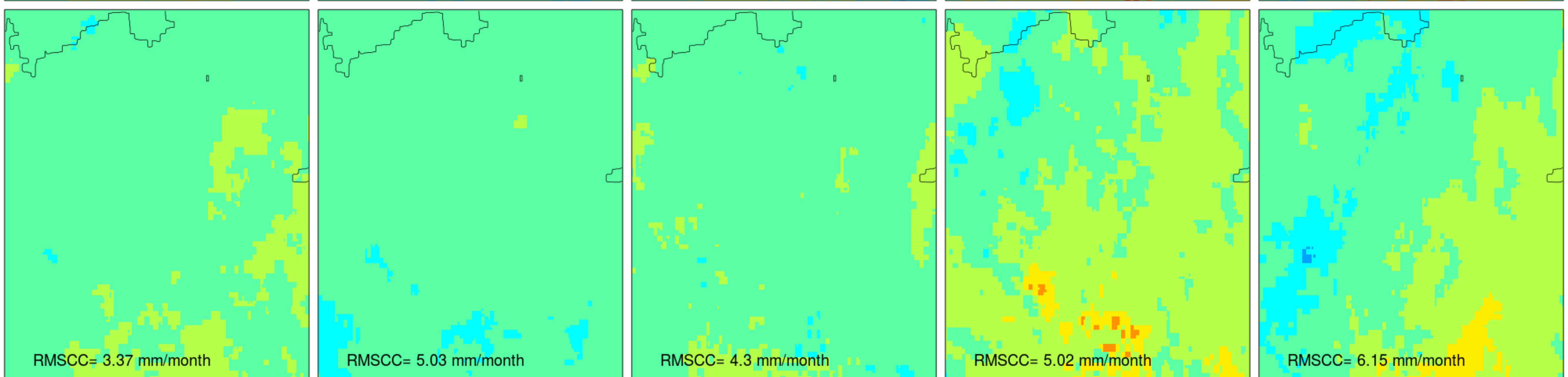
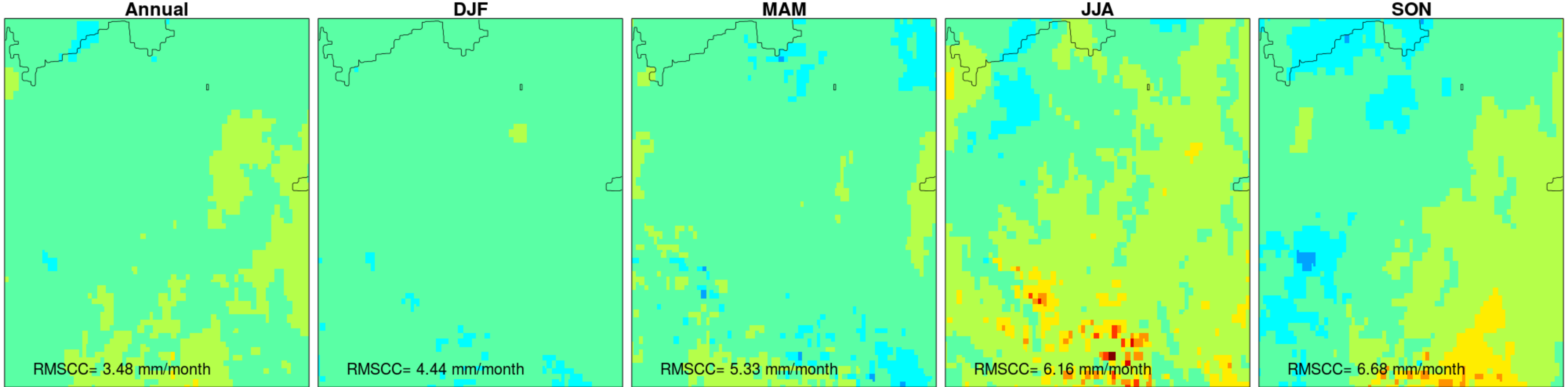
CLMcom-CCLM4-8-17 driven by CNRM-CERFACS-CNRM-CM5_historical_r1i1p1



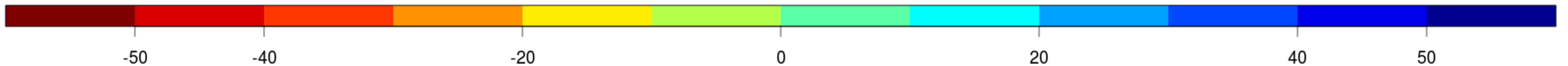
Precipitation change (2071-2100 w.r.t. 1971-2000) [mm/month] | Top: Raw | Bottom: Bias-corrected (METNO-QMAP-ChasePIObs-1951-2013)



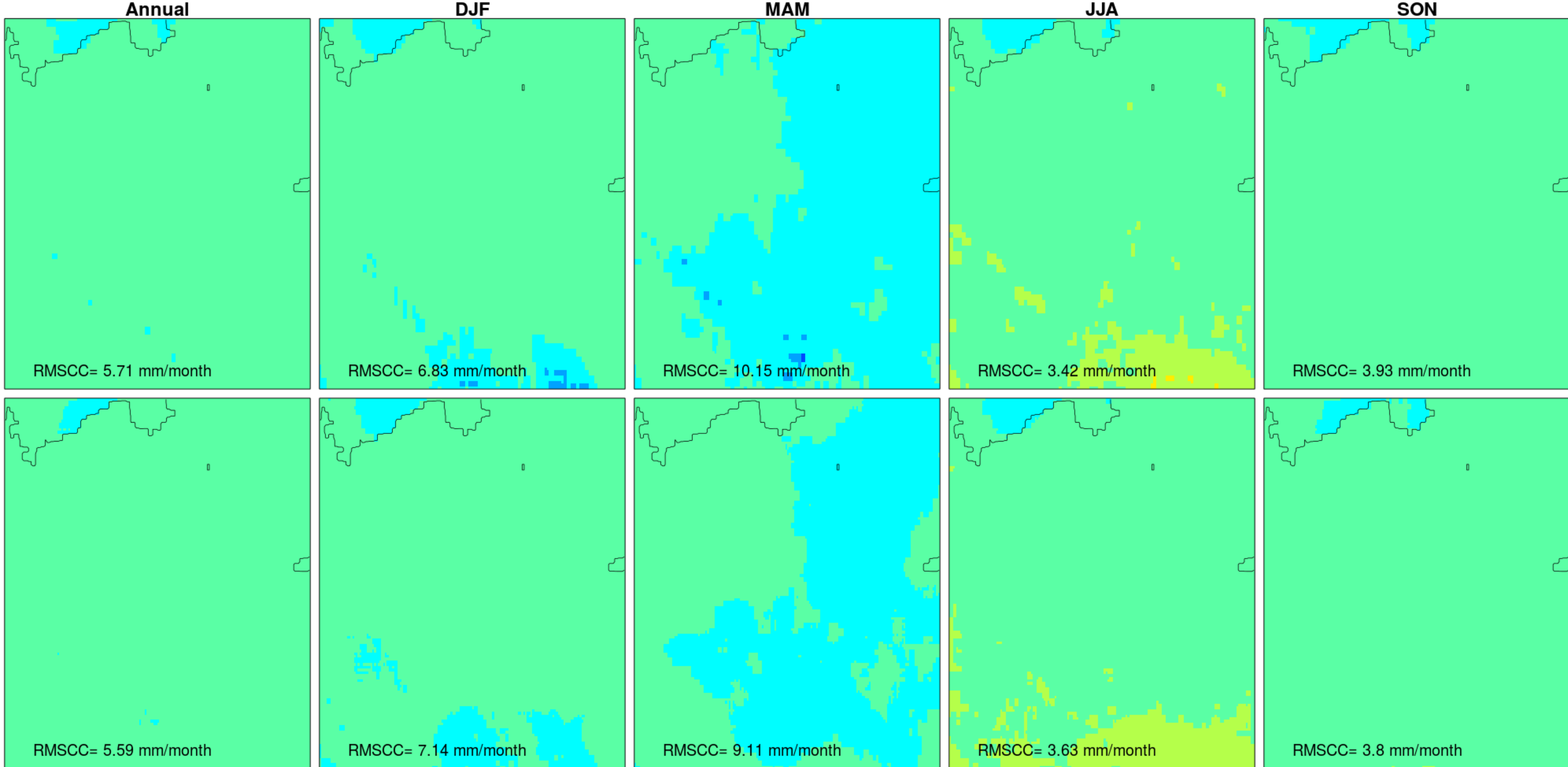
SMHI-RCA4 driven by CNRM-CERFACS-CNRM-CM5_historical_r1i1p1



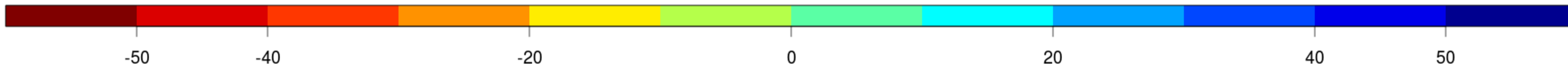
Precipitation change (2021-2050 w.r.t. 1971-2000) [mm/month] | Top: Raw | Bottom: Bias-corrected (METNO-QMAP-ChasePIObs-1951-2013)



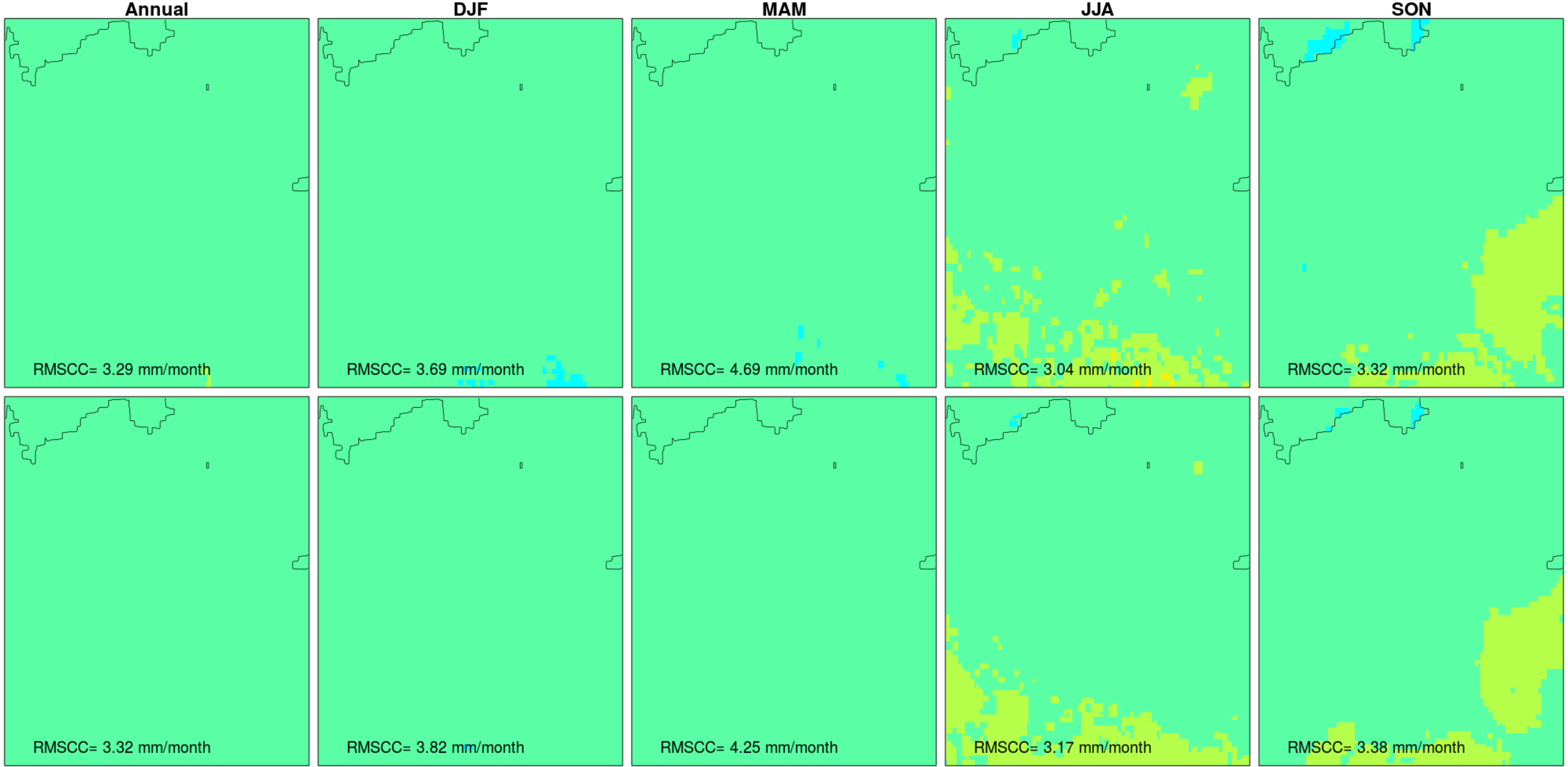
SMHI-RCA4 driven by CNRM-CERFACS-CNRM-CM5_historical_r1i1p1



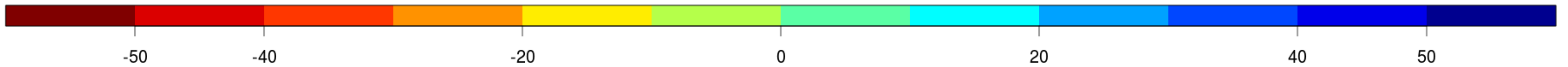
Precipitation change (2071-2100 w.r.t. 1971-2000) [mm/month] | Top: Raw | Bottom: Bias-corrected (METNO-QMAP-ChasePIObs-1951-2013)



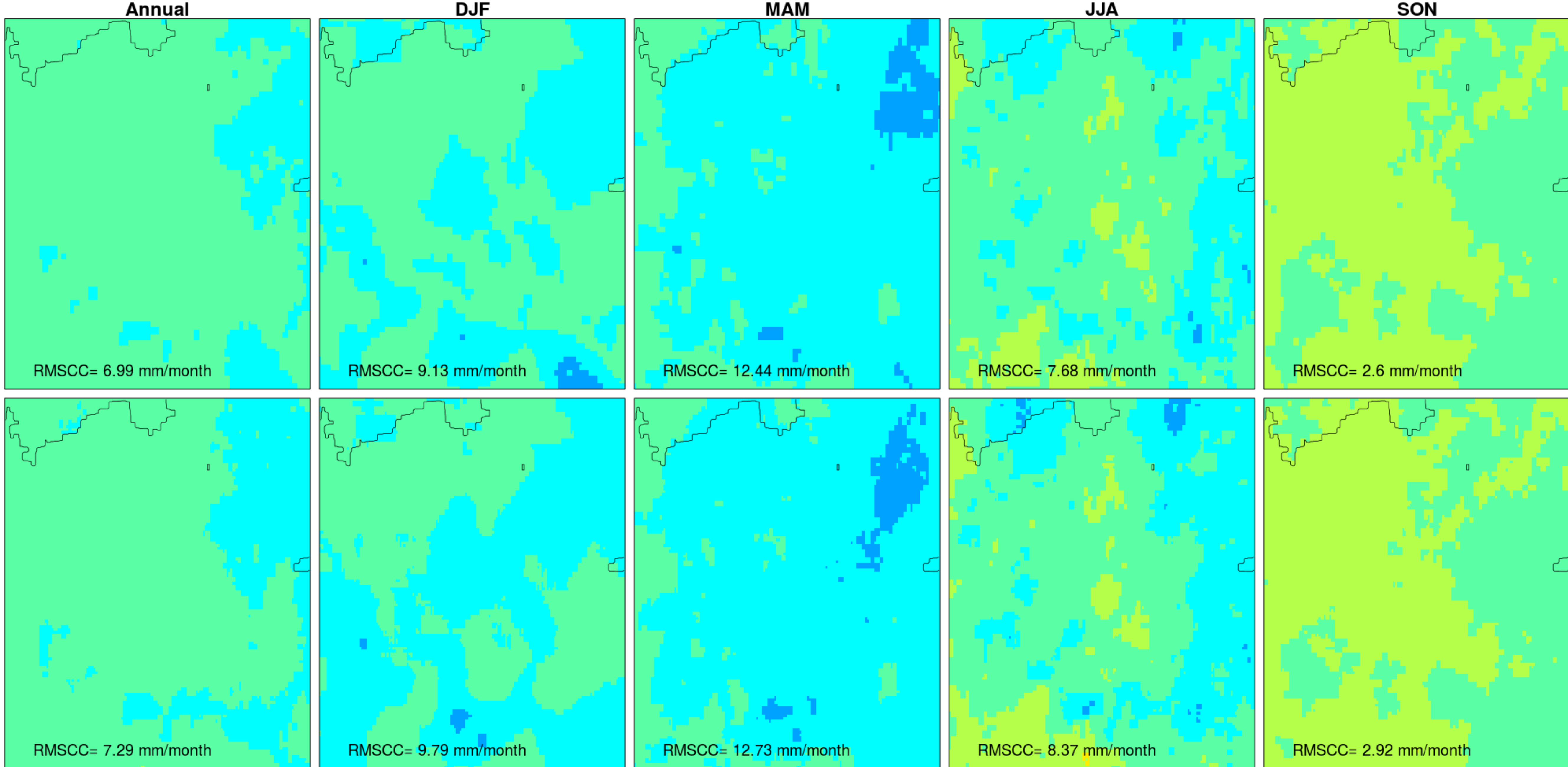
ref.nc driven by ensmean_monsum_seas



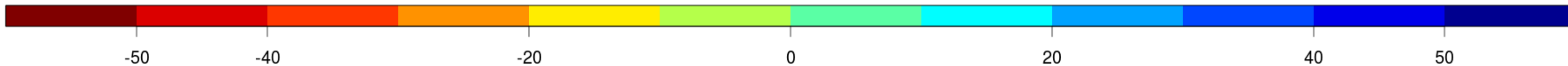
Precipitation change (2021-2050 w.r.t. 1971-2000) [mm/month] | Top: Raw | Bottom: Bias-corrected (METNO-QMAP-ChasePIObs-1951-2013)



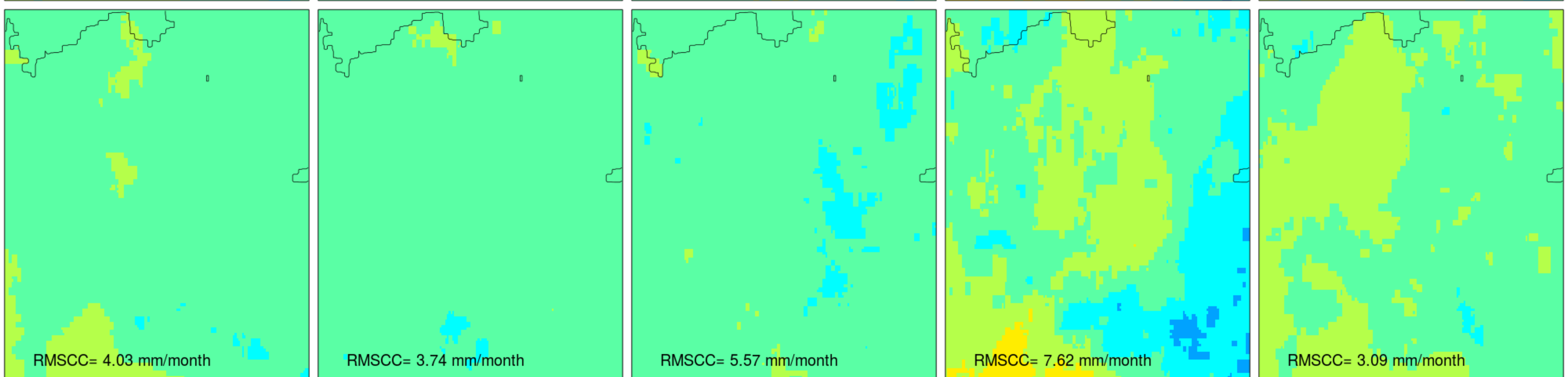
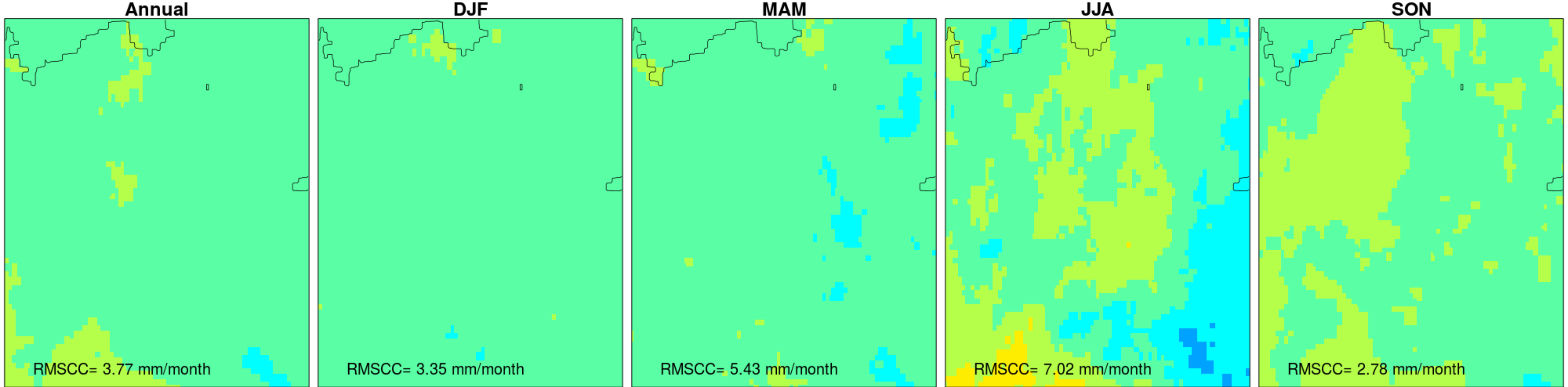
ref.nc driven by ensmean_monsum_seas



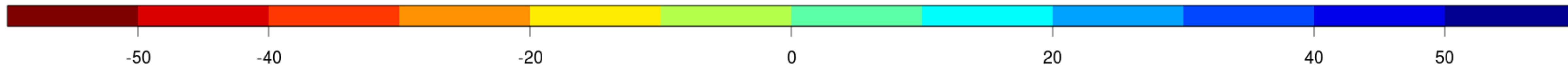
Precipitation change (2071-2100 w.r.t. 1971-2000) [mm/month] | Top: Raw | Bottom: Bias-corrected (METNO-QMAP-ChasePIObs-1951-2013)



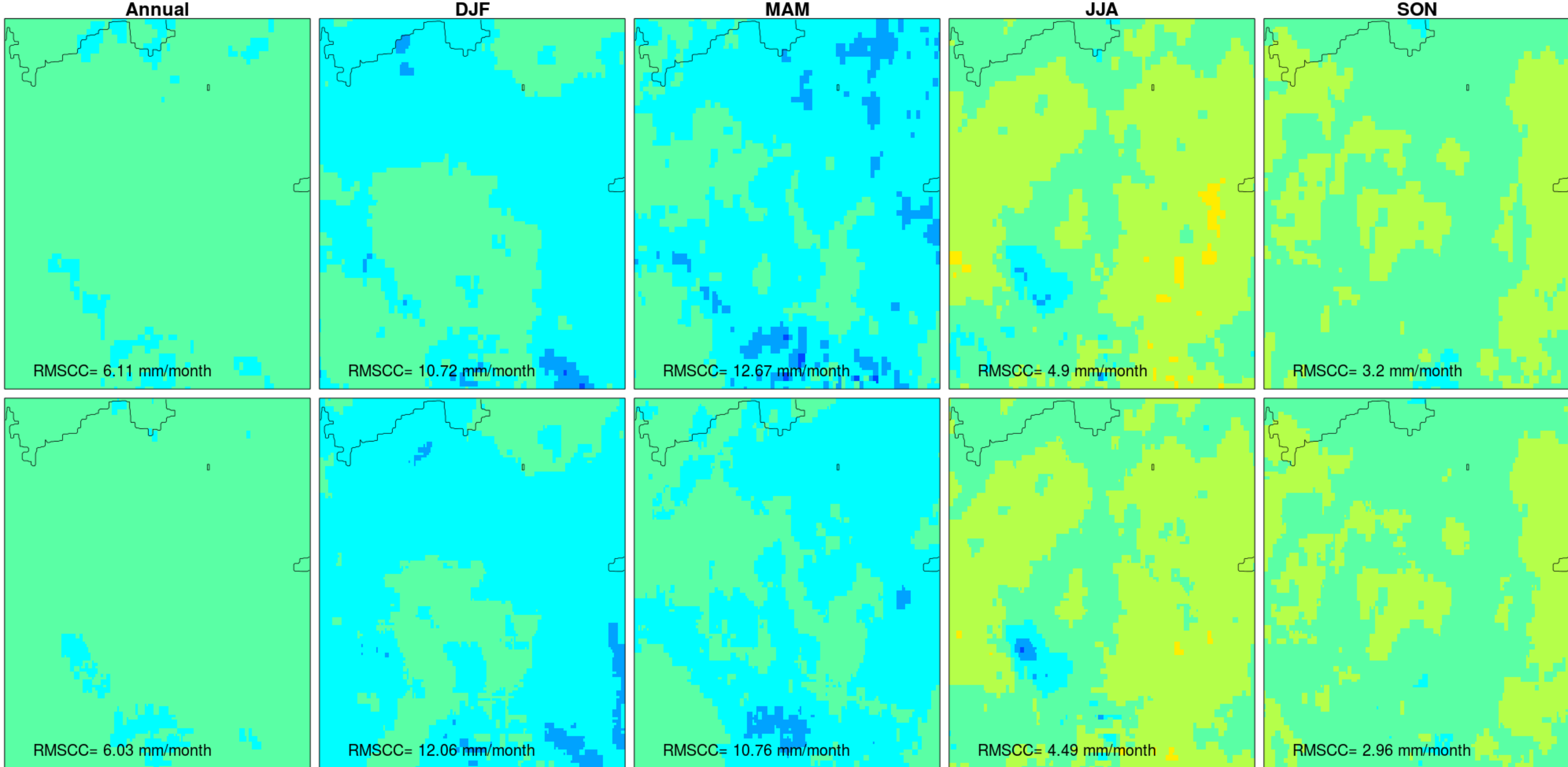
CLMcom-CCLM4-8-17 driven by ICHEC-EC-EARTH_historical_r12i1p1



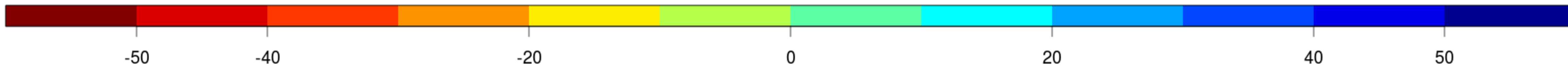
Precipitation change (2021-2050 w.r.t. 1971-2000) [mm/month] | Top: Raw | Bottom: Bias-corrected (METNO-QMAP-ChasePIObs-1951-2013)



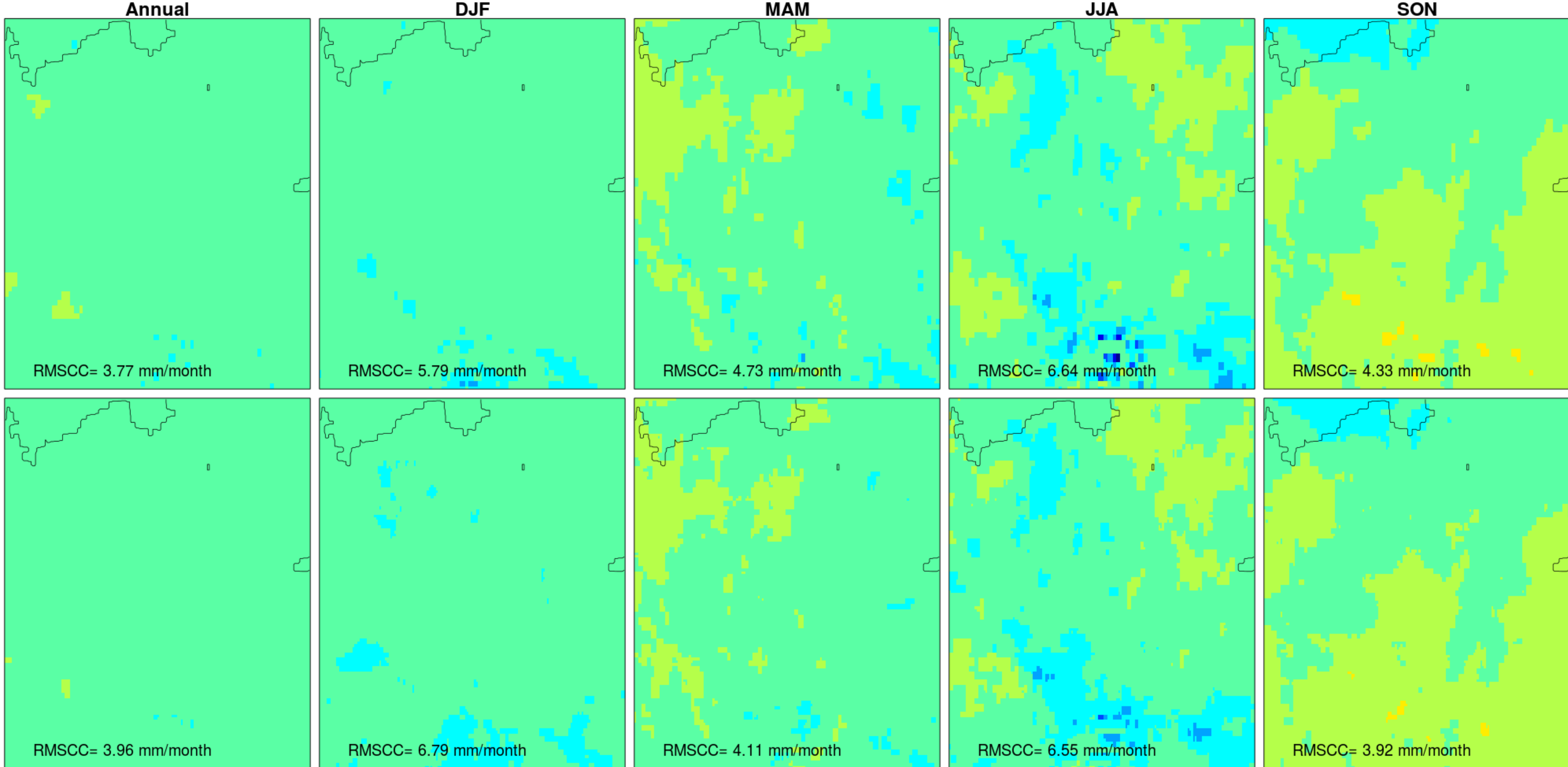
CLMcom-CCLM4-8-17 driven by ICHEC-EC-EARTH_historical_r12i1p1



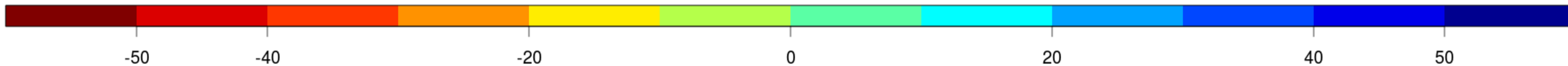
Precipitation change (2071-2100 w.r.t. 1971-2000) [mm/month] | Top: Raw | Bottom: Bias-corrected (METNO-QMAP-ChasePIObs-1951-2013)



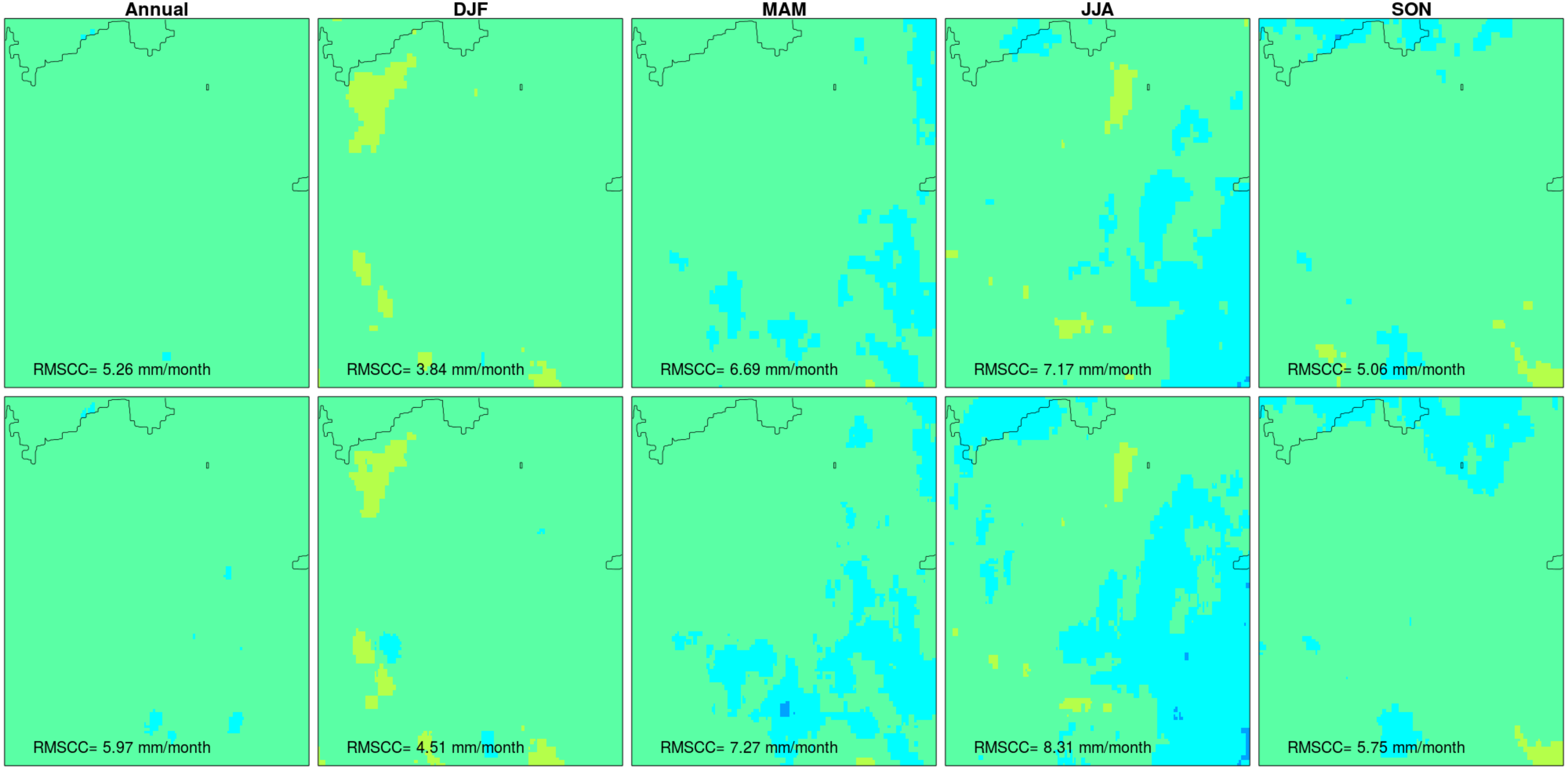
SMHI-RCA4 driven by ICHEC-EC-EARTH_historical_r12i1p1



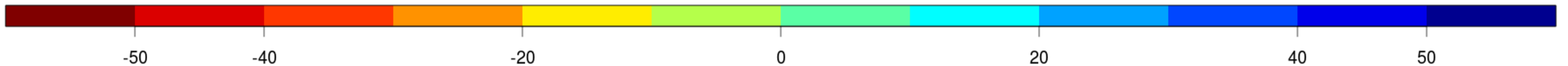
Precipitation change (2021-2050 w.r.t. 1971-2000) [mm/month] | Top: Raw | Bottom: Bias-corrected (METNO-QMAP-ChasePIObs-1951-2013)



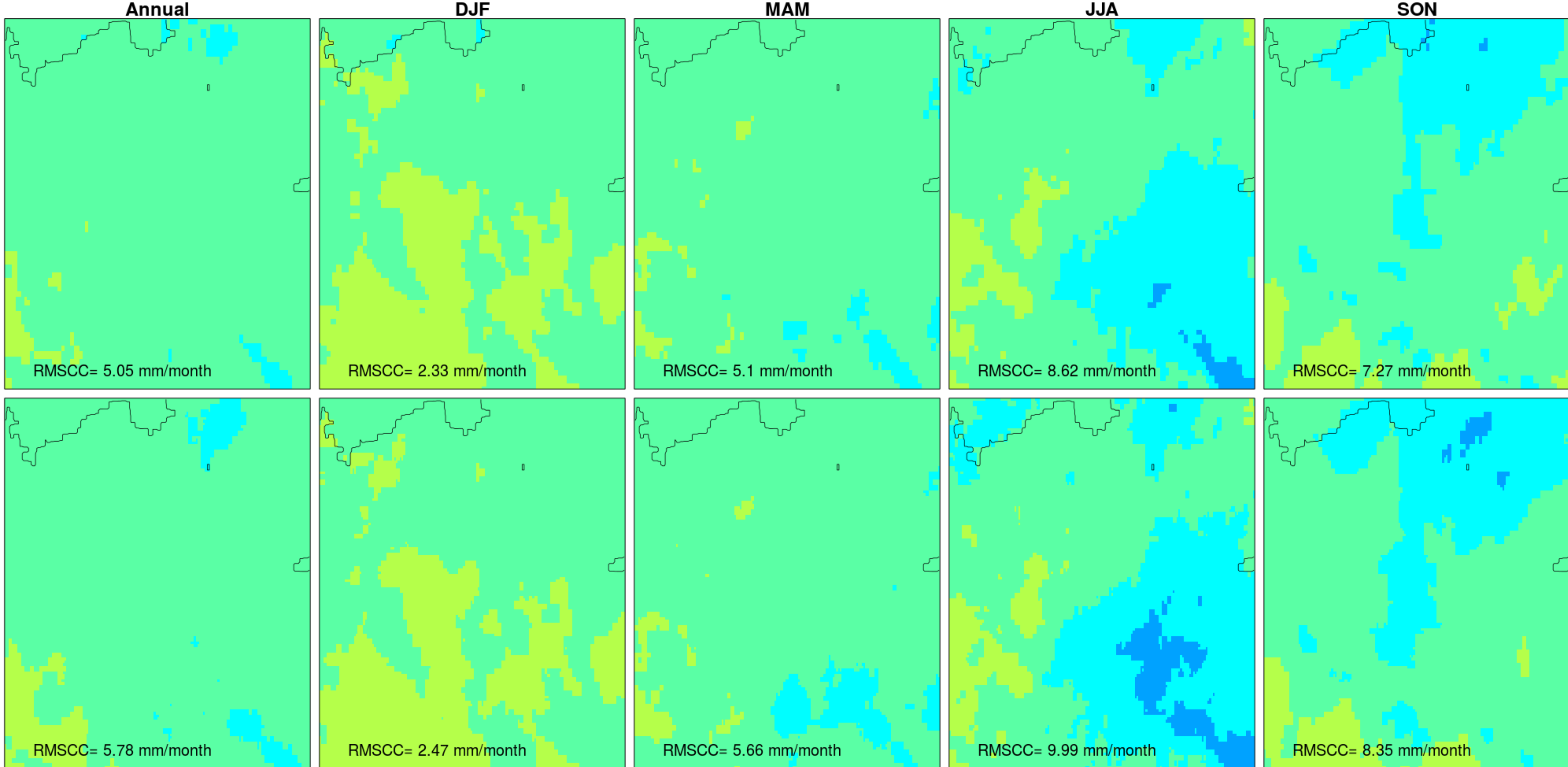
SMHI-RCA4 driven by ICHEC-EC-EARTH_historical_r12i1p1



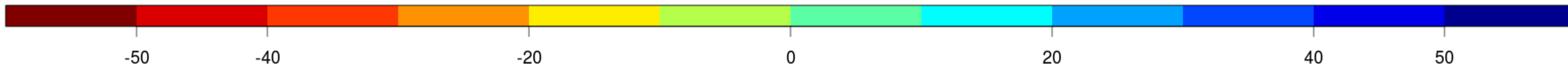
Precipitation change (2071-2100 w.r.t. 1971-2000) [mm/month] | Top: Raw | Bottom: Bias-corrected (METNO-QMAP-ChasePIObs-1951-2013)



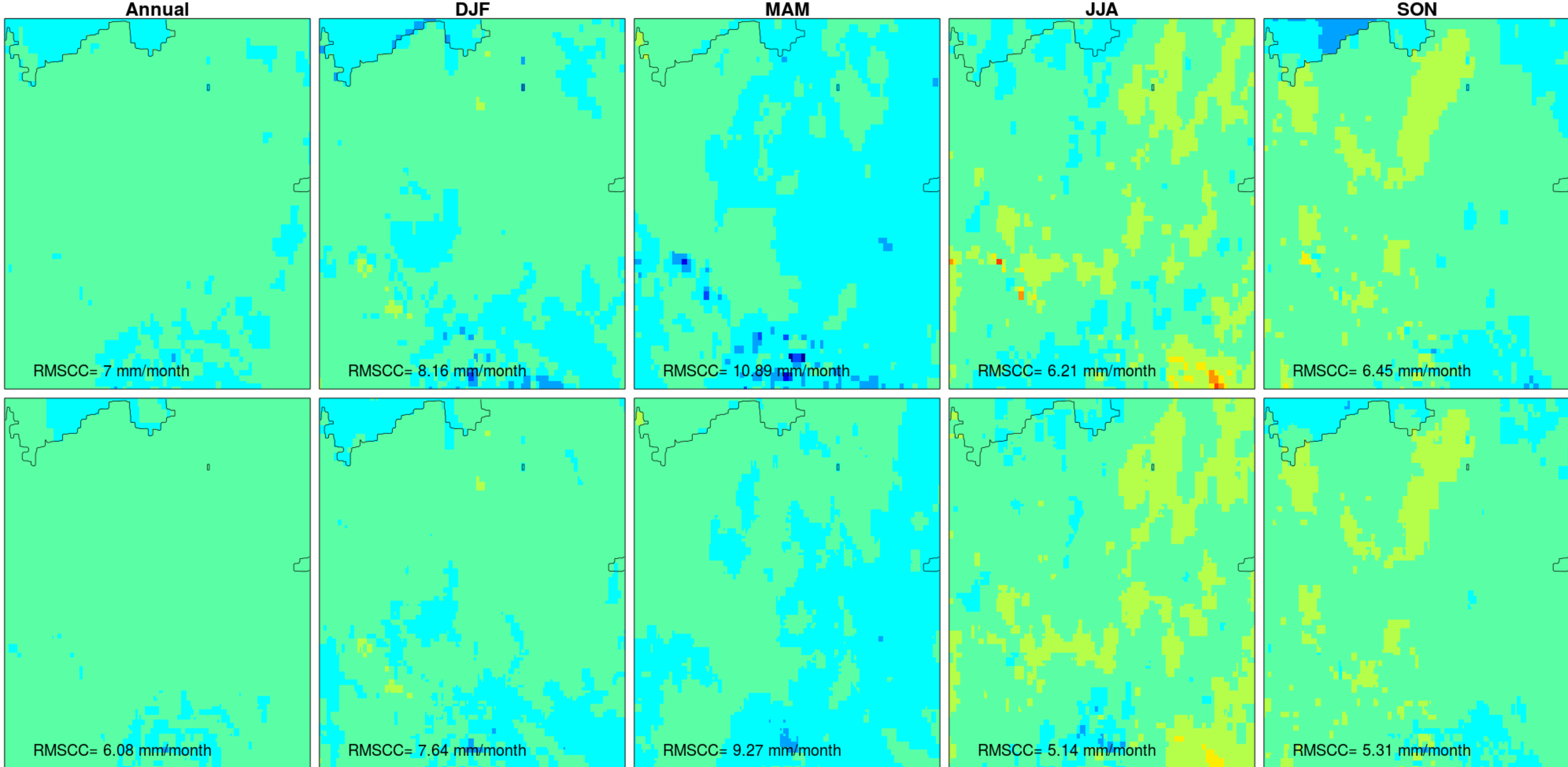
KNMI-RACMO22E driven by ICHEC-EC-EARTH_historical_r1i1p1



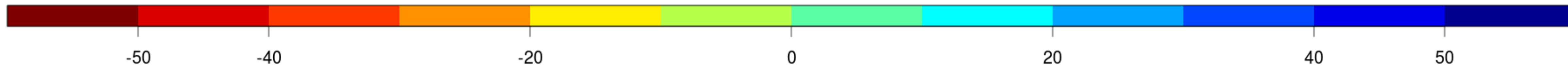
Precipitation change (2021-2050 w.r.t. 1971-2000) [mm/month] | Top: Raw | Bottom: Bias-corrected (METNO-QMAP-ChasePIObs-1951-2013)



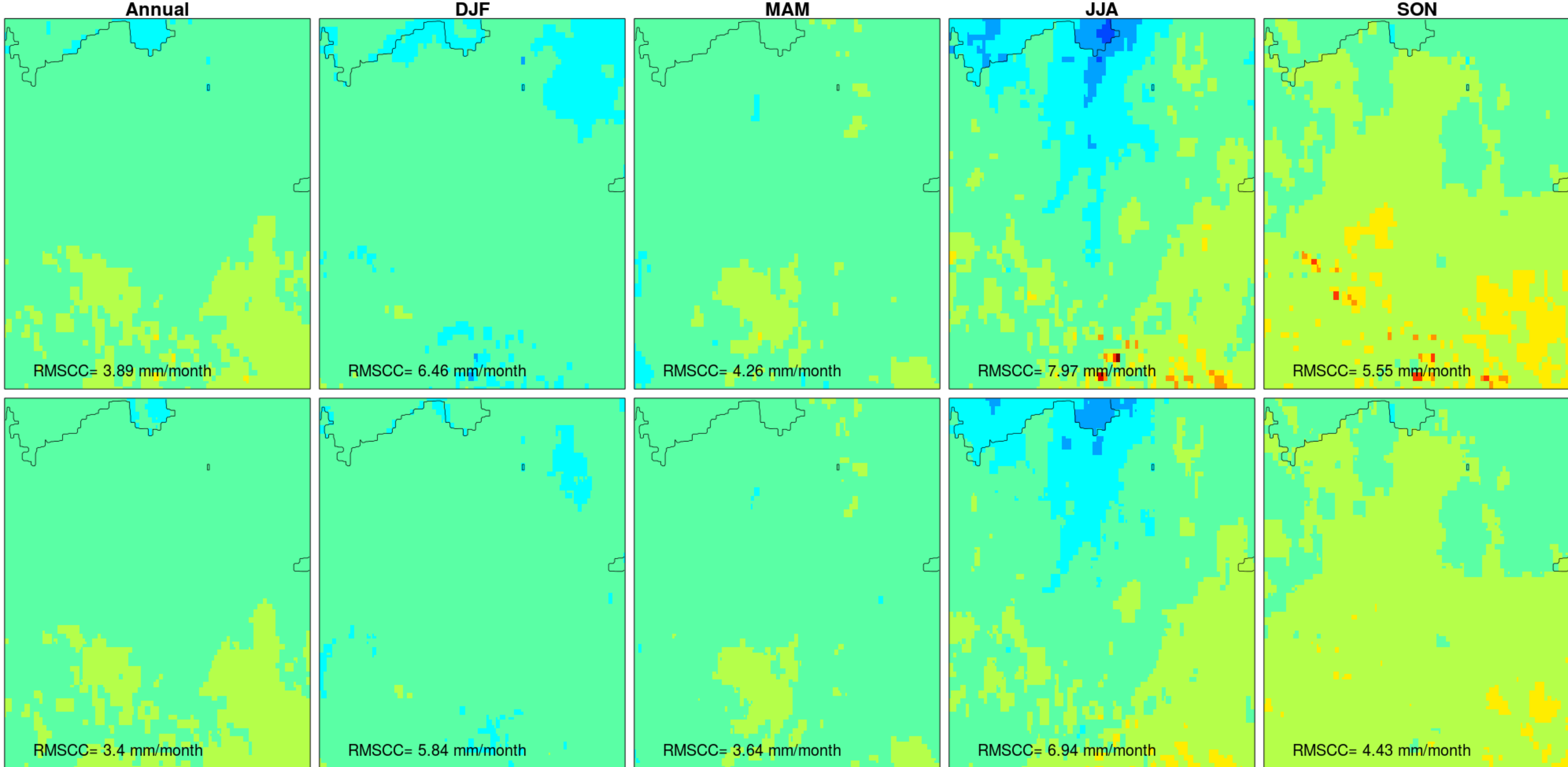
KNMI-RACMO22E driven by ICHEC-EC-EARTH_historical_r1i1p1



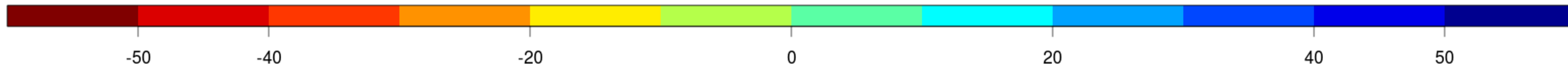
Precipitation change (2071-2100 w.r.t. 1971-2000) [mm/month] | Top: Raw | Bottom: Bias-corrected (METNO-QMAP-ChasePIObs-1951-2013)



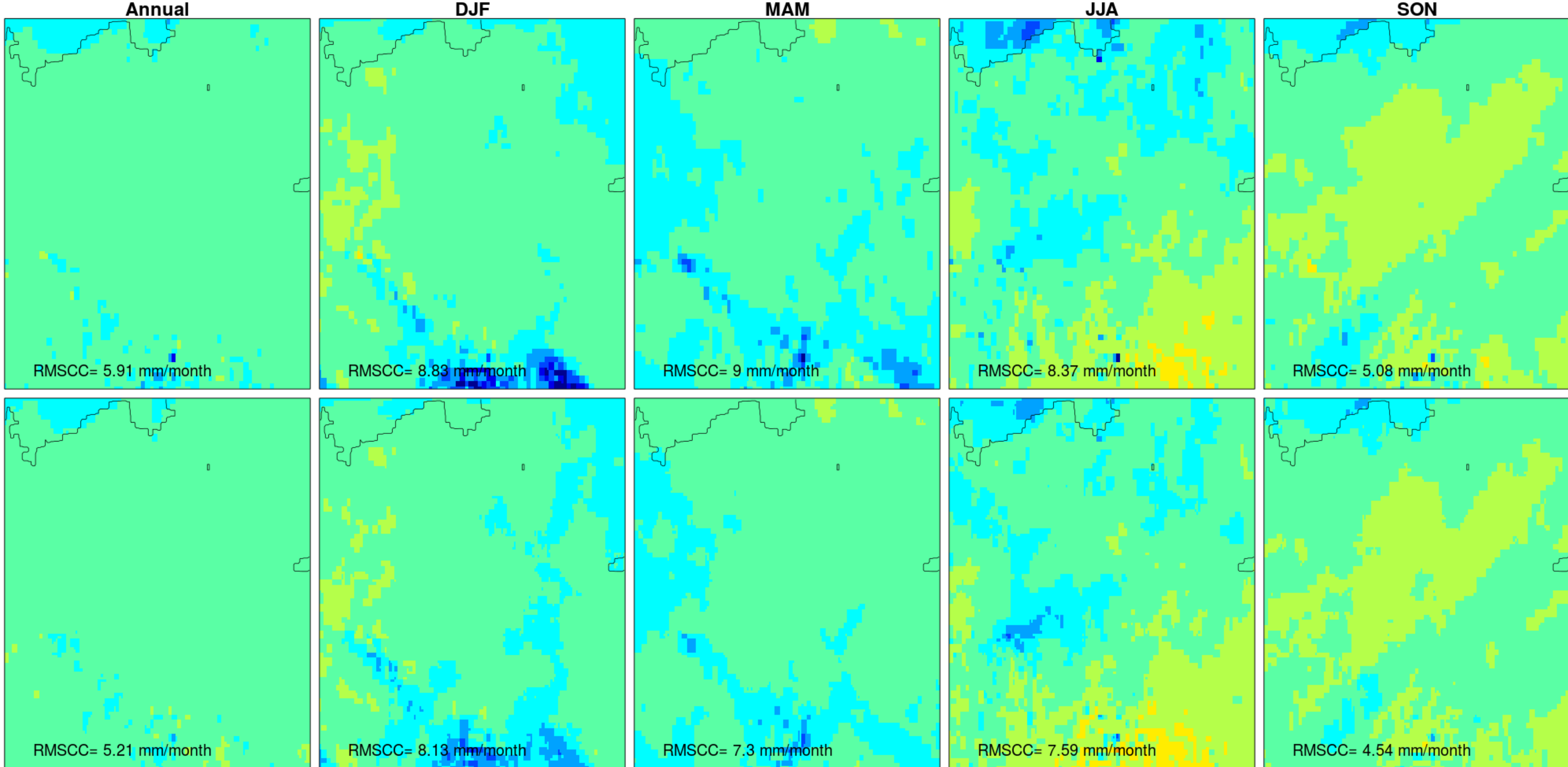
DMI-HIRHAM5 driven by ICHEC-EC-EARTH_historical_r3i1p1



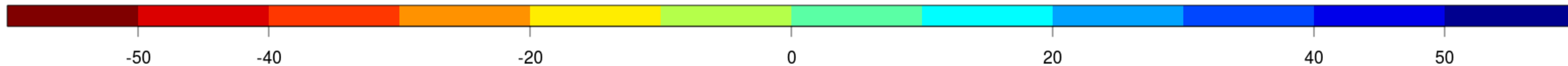
Precipitation change (2021-2050 w.r.t. 1971-2000) [mm/month] | Top: Raw | Bottom: Bias-corrected (METNO-QMAP-ChasePIObs-1951-2013)



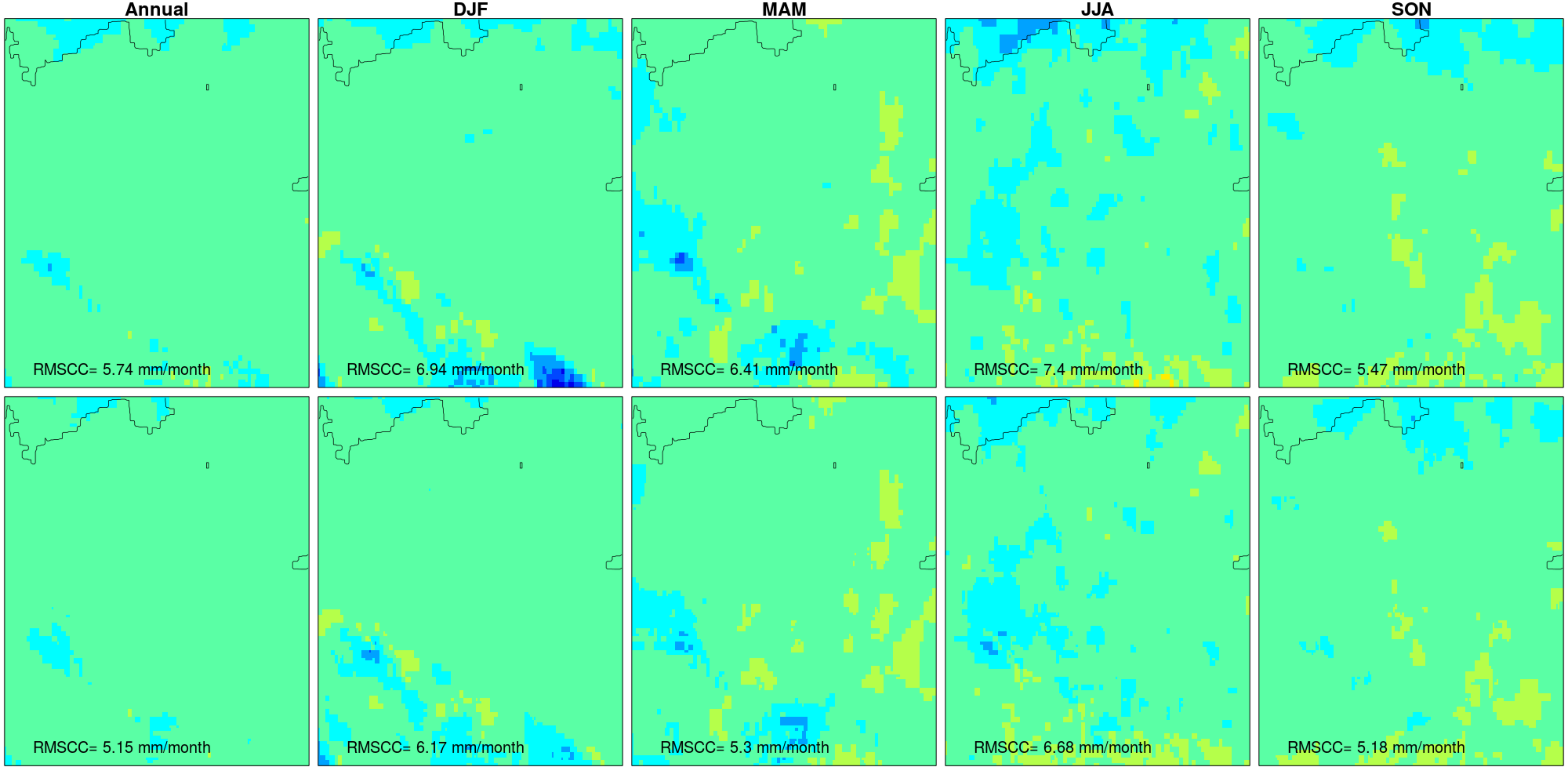
DMI-HIRHAM5 driven by ICHEC-EC-EARTH_historical_r3i1p1



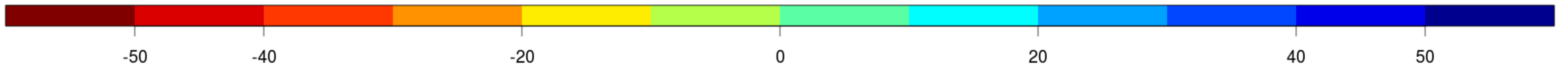
Precipitation change (2071-2100 w.r.t. 1971-2000) [mm/month] | Top: Raw | Bottom: Bias-corrected (METNO-QMAP-ChasePIObs-1951-2013)



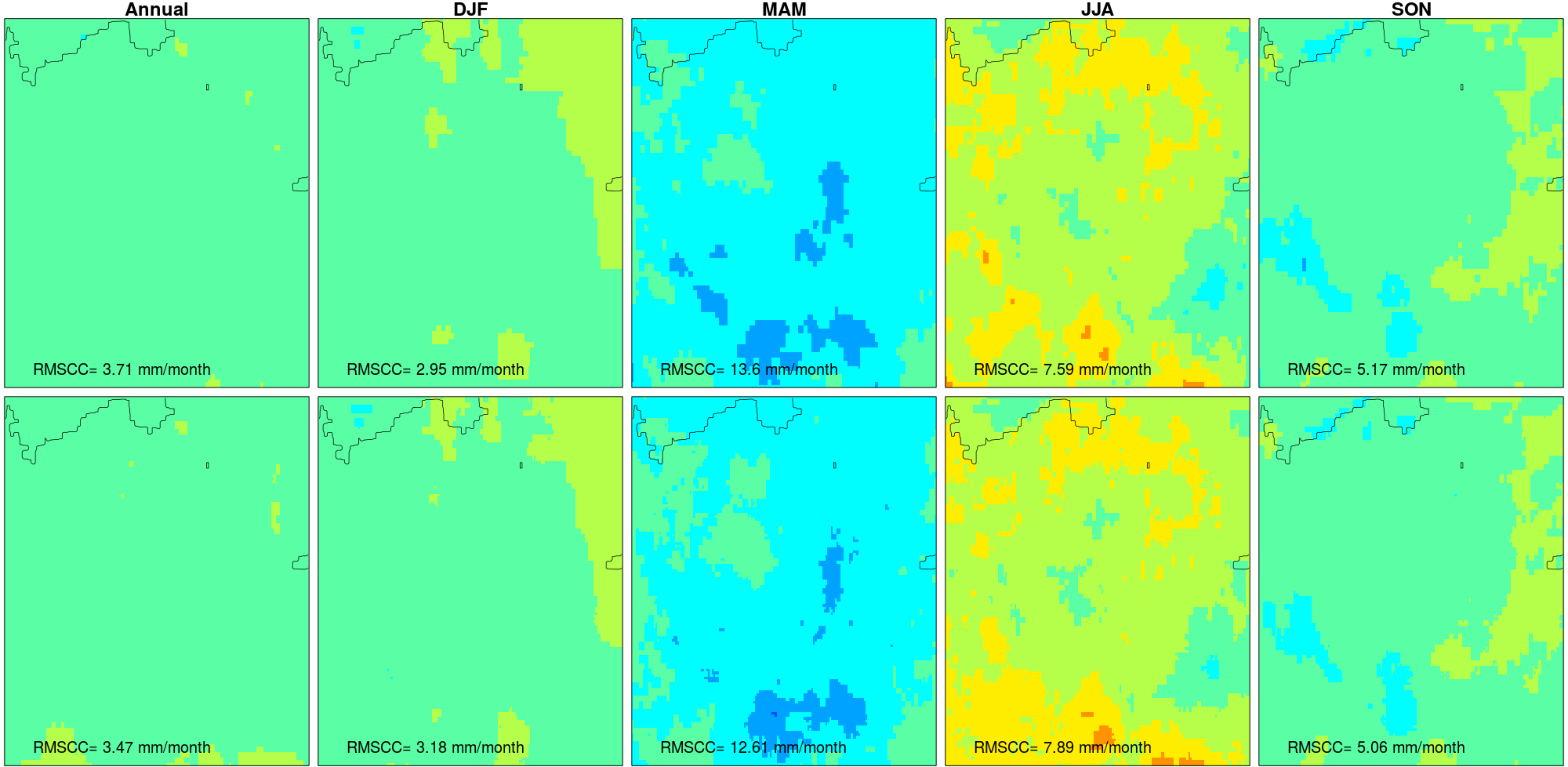
SMHI-RCA4 driven by IPSL-IPSL-CM5A-MR_historical_r1i1p1



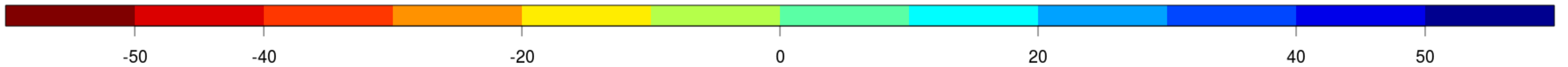
Precipitation change (2021-2050 w.r.t. 1971-2000) [mm/month] | Top: Raw | Bottom: Bias-corrected (METNO-QMAP-ChasePIObs-1951-2013)



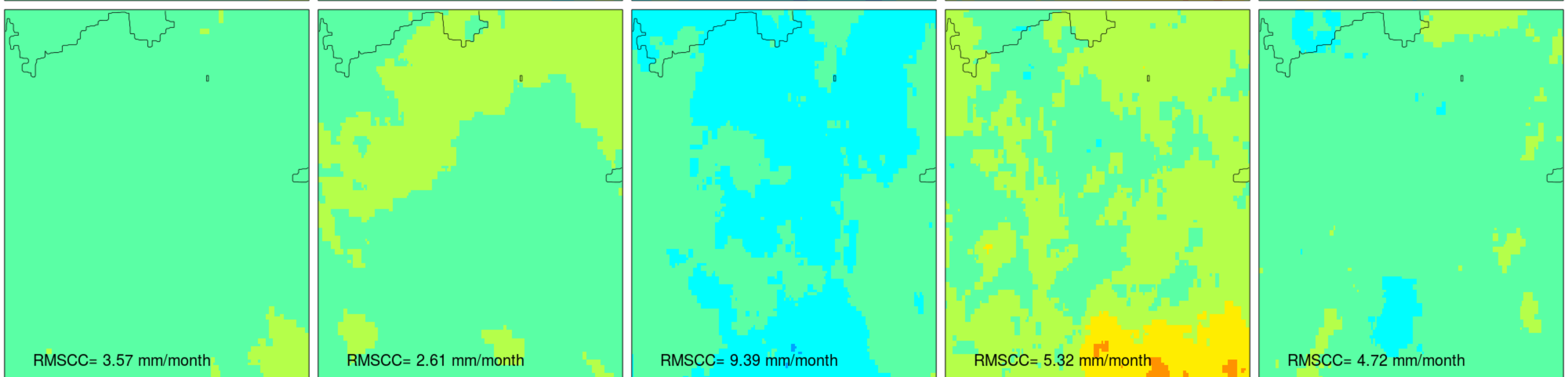
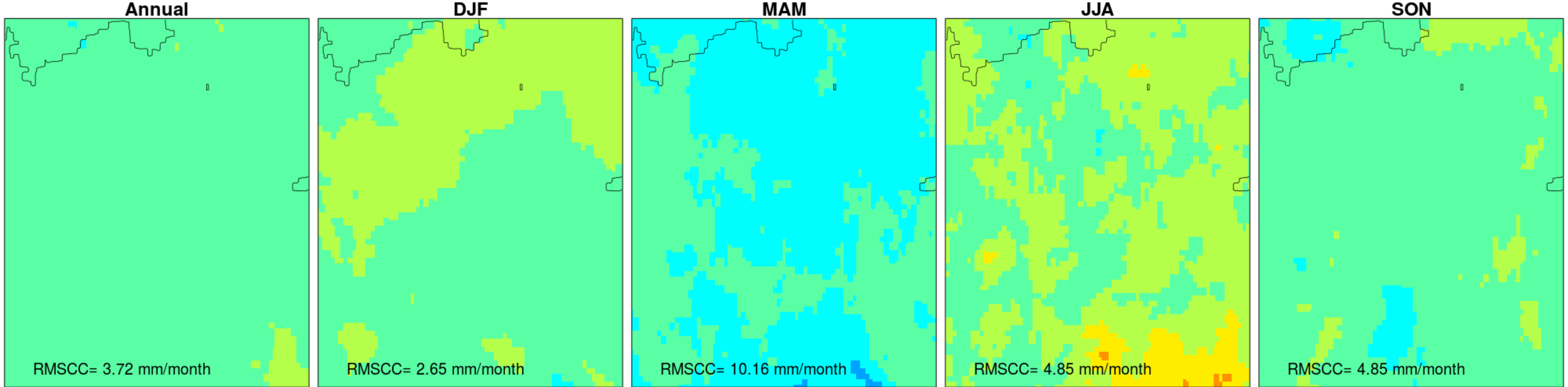
SMHI-RCA4 driven by IPSL-IPSL-CM5A-MR_historical_r1i1p1



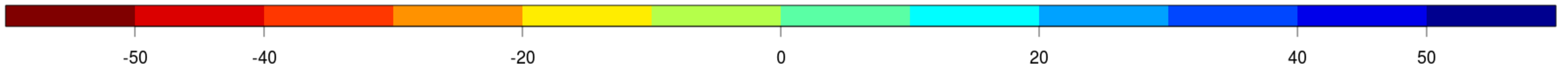
Precipitation change (2071-2100 w.r.t. 1971-2000) [mm/month] | Top: Raw | Bottom: Bias-corrected (METNO-QMAP-ChasePIObs-1951-2013)



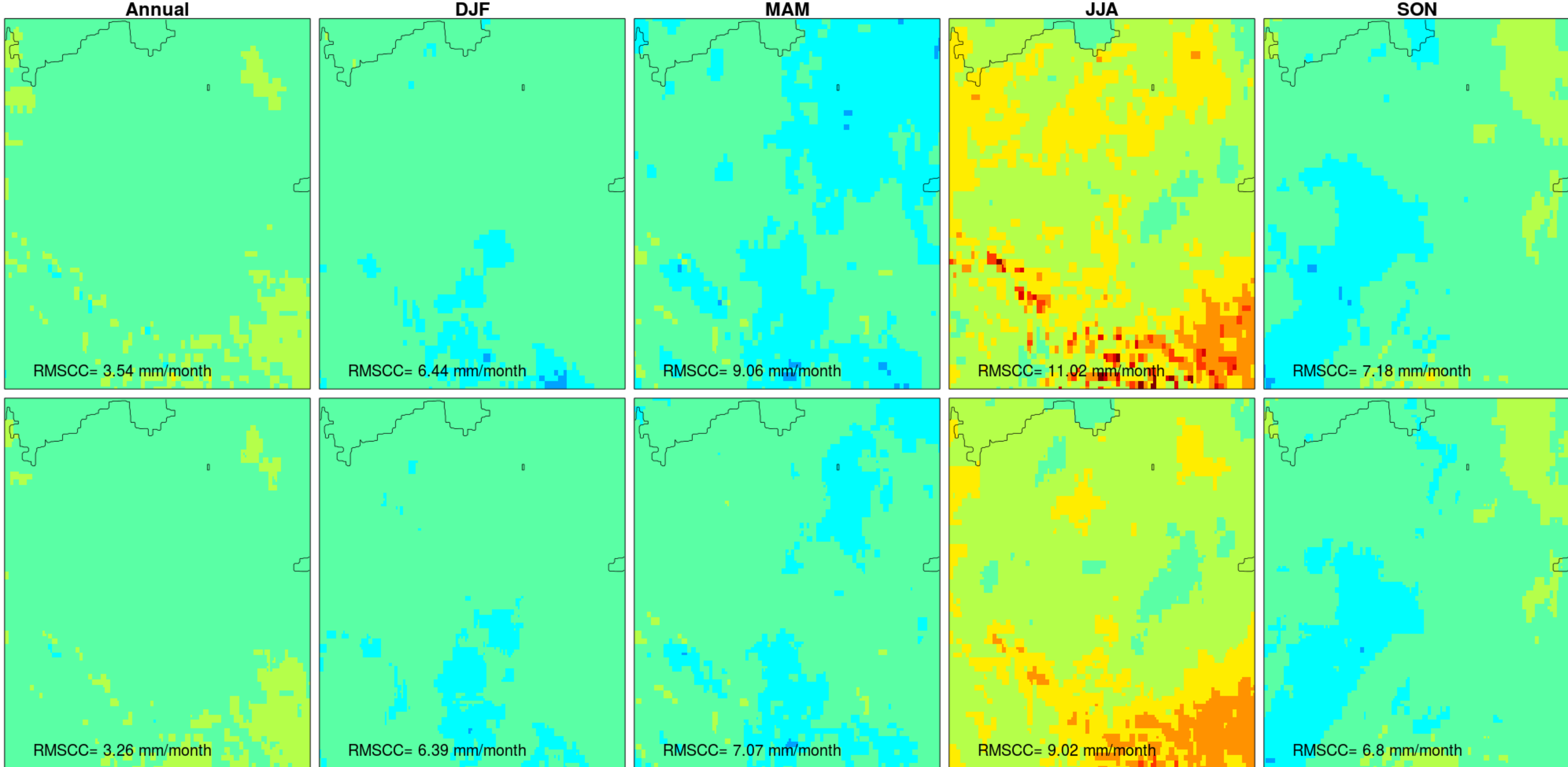
CLMcom-CCLM4-8-17 driven by MPI-M-MPI-ESM-LR_historical_r1i1p1



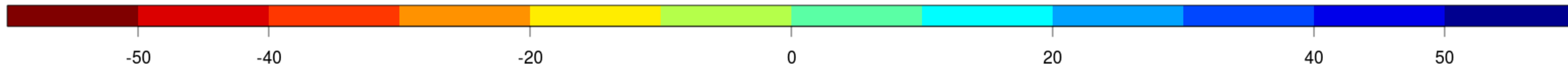
Precipitation change (2021-2050 w.r.t. 1971-2000) [mm/month] | Top: Raw | Bottom: Bias-corrected (METNO-QMAP-ChasePIObs-1951-2013)



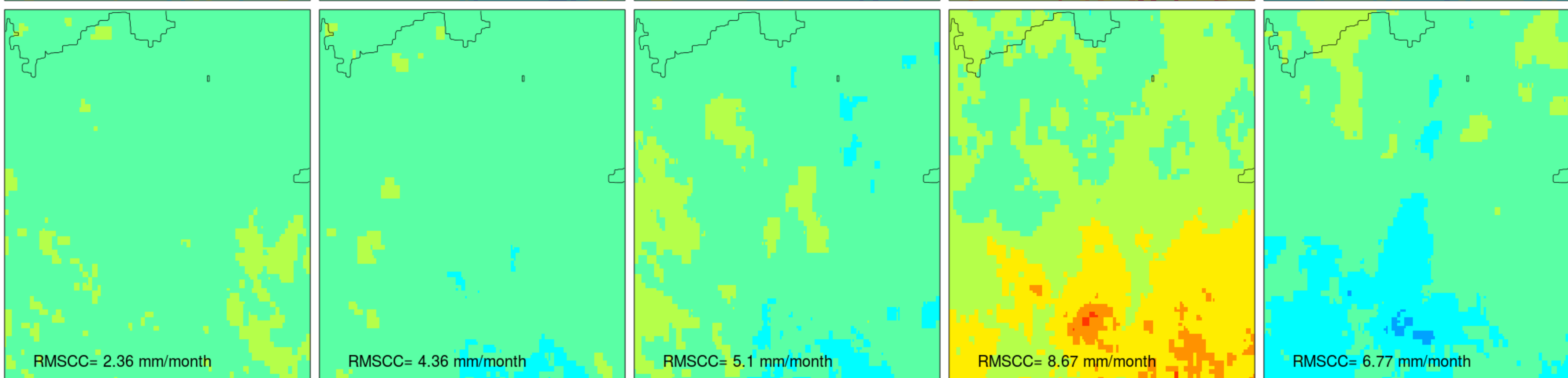
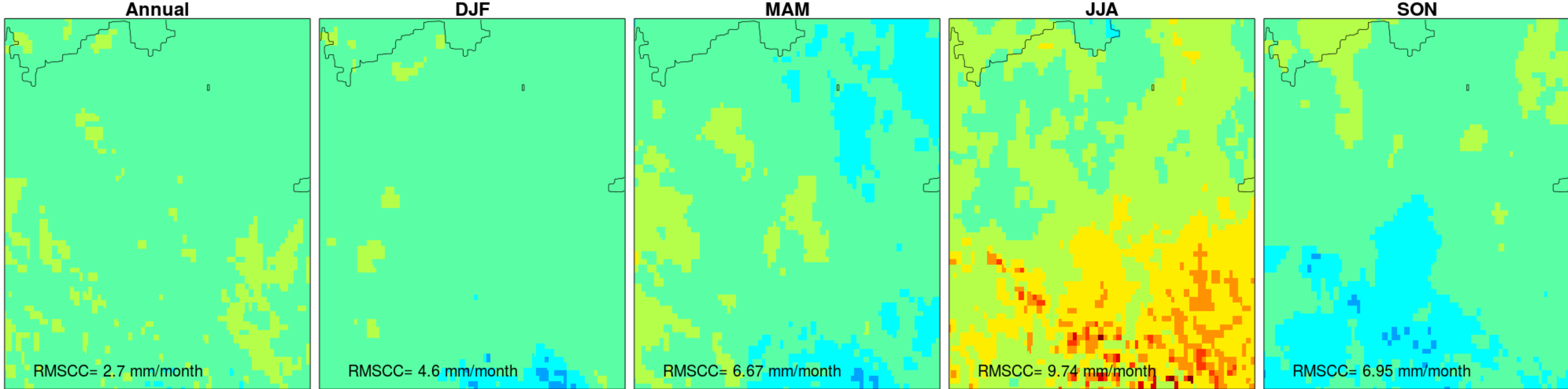
CLMcom-CCLM4-8-17 driven by MPI-M-MPI-ESM-LR_historical_r1i1p1



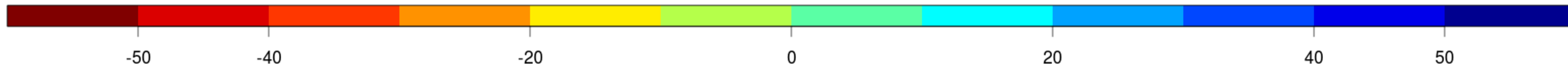
Precipitation change (2071-2100 w.r.t. 1971-2000) [mm/month] | Top: Raw | Bottom: Bias-corrected (METNO-QMAP-ChasePIObs-1951-2013)



SMHI-RCA4 driven by MPI-M-MPI-ESM-LR_historical_r1i1p1



Precipitation change (2021-2050 w.r.t. 1971-2000) [mm/month] | Top: Raw | Bottom: Bias-corrected (METNO-QMAP-ChasePIObs-1951-2013)



SMHI-RCA4 driven by MPI-M-MPI-ESM-LR_historical_r1i1p1